

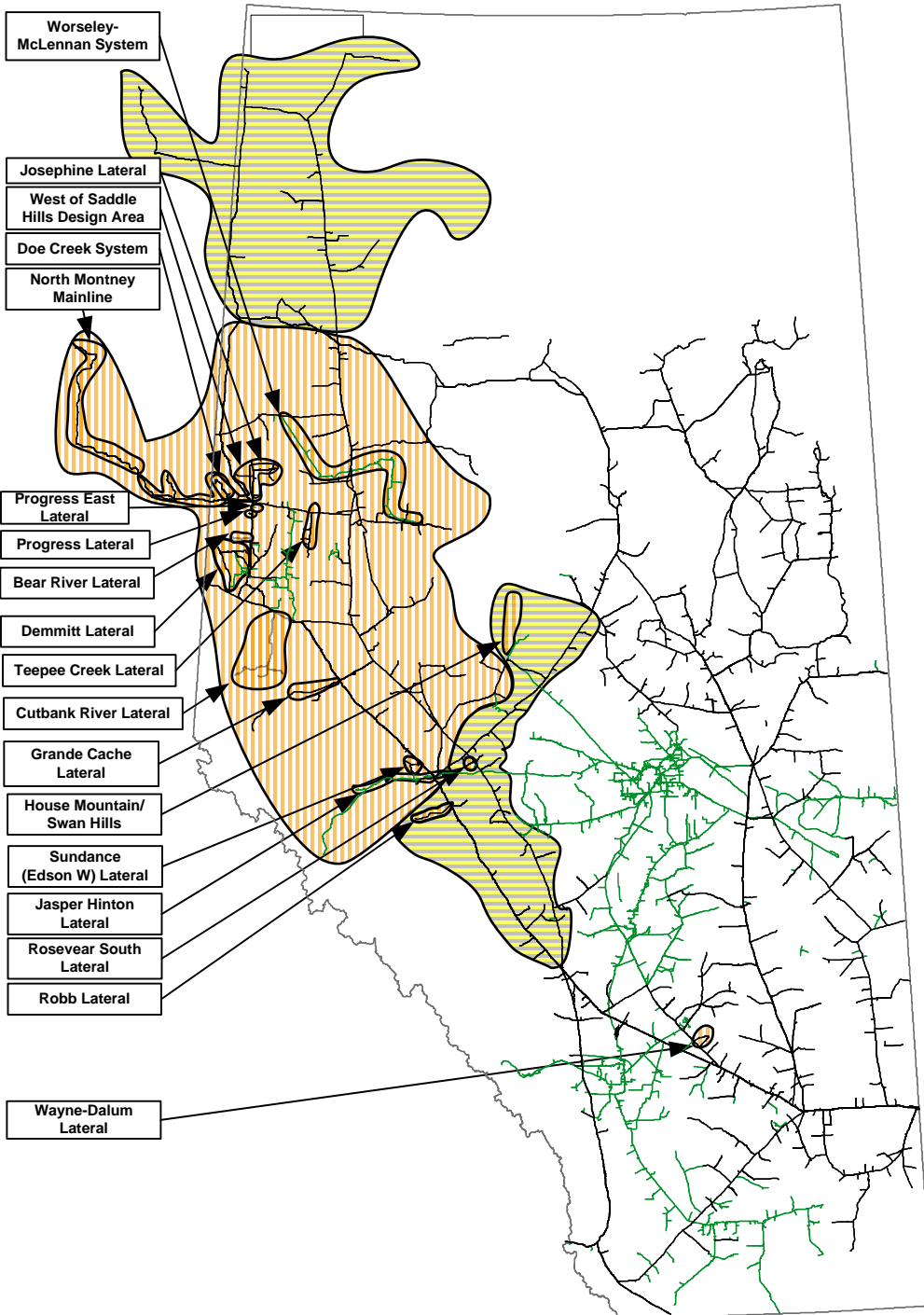


TC Energy's NGTL System FT-R Availability Map for October 2024

Note: The areas identified on this map are either Approaching Contract Capacity or Fully Contracted (see definitions below). This information is a snapshot as of October, 2024 and is subject to change. Please contact your Marketing Representative for clarification or additional information.

Approaching Contract Capacity*  + 95%
Fully Contracted Areas** 



- Fully Contracted Laterals:**
 Bear River Lateral
 Bear River West
 Cutbank River Lateral
 Bilbo
 Copton Creek
 Copton Creek No 2
 Cutbank River
 Cutbank River North
 Musreau Lake
 Musreau Lake No 2
 Musreau Lake North
 Musreau Lake North No 2
 Musreau Lake West
 Narraway River
 Nose Mountain
Demmitt Lateral
 Brainard Lake
 Demmitt
 Goodfare
 Hythe
Dismal Creek Lateral
 Dismal Creek
Doe Creek System
 Bay Tree
 Doe Creek
 Doe Creek South
 Doe Creek South #2
 Gordondale Border
 Gordondale East
 Henderson Creek
Grande Cache Lateral
 Bolton Creek APGC
 Jayar APGC
 Prairie Creek APGC
House Mountain/Swan Hills
 Inverness River APN
Jasper Hinton Lateral
 Fishnet APN
 Fishnet B APN
 Hargwen APN
 Hinton APN
 McLeod River APN
 Medicine Lodge APN
 South Carrot APN
 Sundance Creek APN
Josephine Lateral
 Fourth Creek
 Fourth Creek West
 Whitburn East
North Montney Mainline
 Aitken Creek South
 Aitken Creek West No. 2
 Altares
 Altares South
 Blair Creek
 Gundy
 Gundy West
 Kobes
 Mackie Creek North
 Old Alaska
 Townsend Summary
Progress Lateral
 Progress
Progress East Lateral
 Progress East
- Fully Contracted Laterals (cont.):**
Robb Lateral
 Mitchell Creek
 Robb
Rosevear South Lateral
 Rosevear South
Sundance (Edson W) Lateral
 Sundance Creek
 Sunvalley
Teepee Creek Lateral
 Teepee Creek
 Webster
Wayne-Dalum Lateral
 Wayne-Dalum
West of Saddle Hills Design Area
 Bay Tree
 Bonanza Summary
 Dawson Creek
 Dawson Creek East Summary
 Dawson Creek North Summary
 Doe Creek
 Doe Creek South
 Doe Creek South No. 2
 Fourth Creek
 Fourth Creek West
 Gordondale Border
 Gordondale East
 Groundbirch
 Groundbirch East
 Henderson Creek
 Livingstone Creek
 Livingstone Creek No. 2
 Saturn
 Saturn No. 2
 Tower Lake
 Tremblay No. 2
 Tremblay No. 3
 Tremblay Summary
 Whitburn East
Worsley-McLennan System
 Grimshaw APWM
- Laterals Removed This Month:**

Approaching Contract Capacity*	Contracts are greater than 95% of the area or facility capability.
Fully Contracted**	Area is fully contracted. Firm Transfers allowed within restricted area as per the hydraulic evaluation. New requests for Firm Transportation service will be held pending availability of Area capacity. For additional information refer to the Informational Postings on Customer Express, Project Area Receipt and Delivery Capacity Update. Last Updated: October 1, 2024

Capacity within any portion of the NGTL System can become fully contracted at any time and without prior notice. NGTL encourages customers to review their future FT requirements to ensure their FT levels align with their expected flow requirements. New changes to the fully contracted stations list this month are identified in red.

